






DISCLAIMER:

"This parcel data were derived in part from information provided by the Maryland Department of Planning as the distributor of the data and owner of the digital product."

LEGEND:

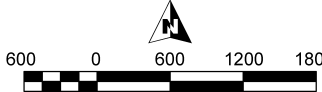
Property Line: _____
 Subdivision Boundary: - - - - -
 Town Boundary: _____
 Private Road: _____
 Stream Line: _____
 Continuing Ownership: 2.     
 Parcel Number in = P. ###
 (Assigned to Identify Ownership, must be preceded by a Map Number)

APN Label Record Layout:

99-999999

District ID ↵ ↳ Account ID

030	031	032
	038	039
	046	047



Scale 1"=600' (1:7,200)

HARFORD, MD

Map ID: 038

